

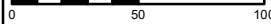


KEY

 Planning Boundary

Horizontal Scale 1:3,000 A4 Chart 
 0 50 100Meters

Geodetic Parameters: British National Grid

Produced: DR
Reviewed: MS
Approved: MS

Date: 19/02/2018 Revision: 2
REF: int0268_1_R2

Onshore Transmission Works

Inch Cape Onshore
Transmission Works